
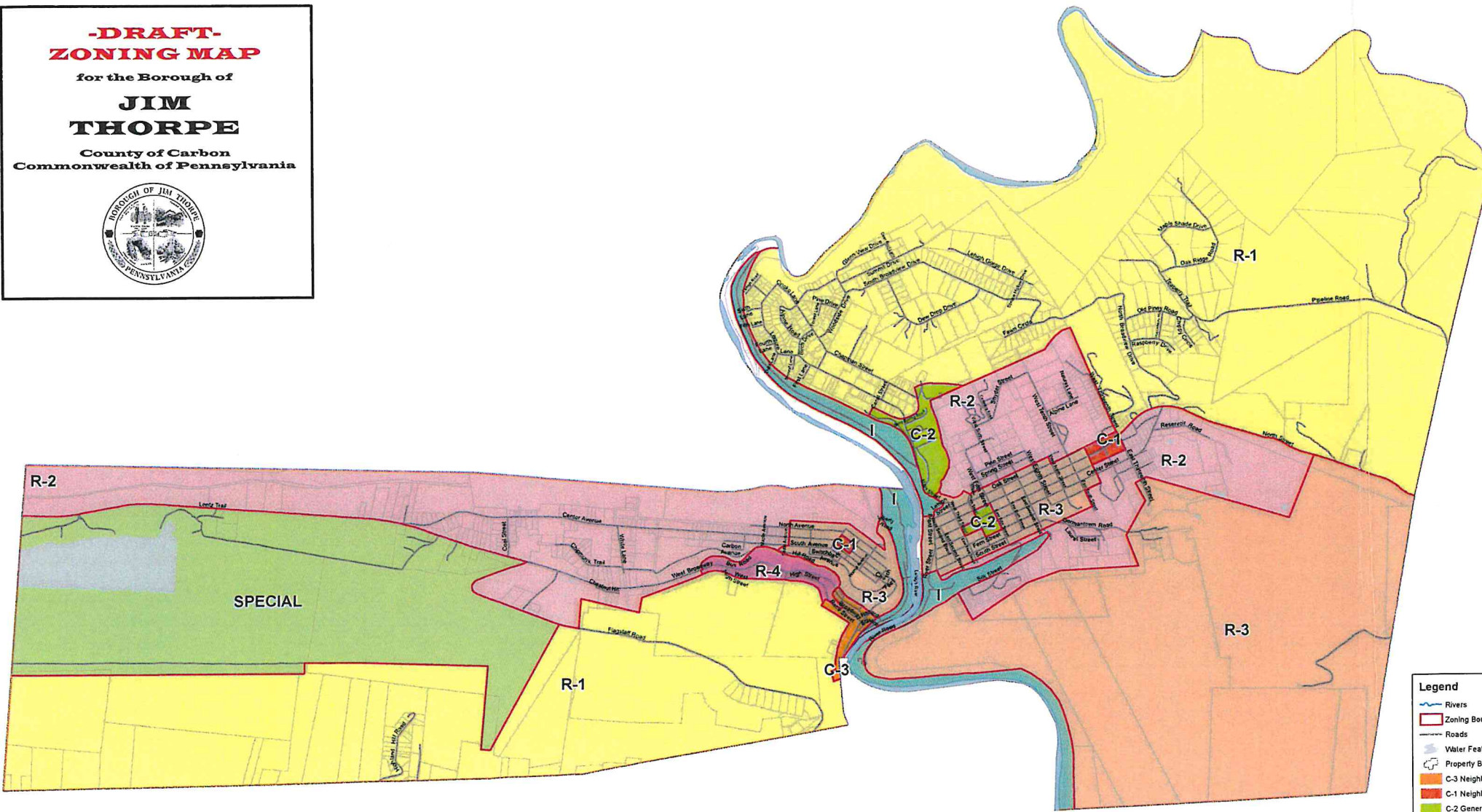



**-DRAFT-
ZONING MAP**
for the Borough of
JIM THORPE
County of Carbon
Commonwealth of Pennsylvania

Legend

- Rivers
- Zoning Boundaries
- Roads
- Water Features
- Property Boundaries
- C-3 Neighborhood Commercial
- C-1 Neighborhood Commercial
- C-2 General Commercial
- I Industrial
- R-1 Low - Density Residential
- R-2 Medium - Density Residential
- R-3 Medium - High Density Residential
- R-4 High - Density Residential
- Special



FILE: H:\1458_18\Zoning_Map\Draft_ZoningMap.dwg, AUTHOR: local, DATE: 07/2017

JIM THORPE BOROUGH
JIM THORPE, CARBON COUNTY, PENNSYLVANIA
DRAFT ZONING MAP
ZONING MAP CHANGES BASED ON ORDINANCE _____

DATA CREDITS
Source: USGS National Hydrography Dataset 2013
Local Road: PennDOT 2013
Parcel: Carbon County GIS 2013
Municipal Boundary: PennDOT 2013
County Boundary: PennDOT 2013
Zoning Districts: EnTech Engineering Inc 2017

STATEMENT OF ACCURACY
User's electronic model, including all map features, should be considered approximate. Data was incorporated as the best available information at the time of mapping. The mapped data does not constitute a legal survey, and dimensions should be verified when using the information for engineering design purposes.

DATE	REV	ISSUED FOR / REVISED	LRS	KM	CRK	KM	TECH	APPD
06/07/17	2	REVISED DISTRICTS PER JTB						
10/17/16	1	REVISED DISTRICTS FROM ORIGINAL PER JTB						



ENTECH ENGINEERING 1.800.825.1372
www.enteched.com

DATE	PROJECT	DRAWN	PROJECT ENGINEER
06/07/17	LRS	KM	KM
	SCALE		
4159.19	1" = 1,200'		EXHIBIT - 001